



## ERIC RAUL ALBINO LLIUYA MOUNTAIN GUIDE

 E-mail: [office@peru-expeditions.org](mailto:office@peru-expeditions.org)

 Cell phone: +51 943 081 066

 Web site: [www.peru-expeditions.org](http://www.peru-expeditions.org)

### RELEVANT SKILLS

- Leadership
- First aid and emergency care
- Fluency in English Quality Customer Service
- Orientation



## PROFILE BIOGRAPHY



### Expert Mountain Guide from Huaraz, Peru.

Eric is a guide as well as sport climber, he is traveling often in South America and Alps of Europe for climbing and guiding and organizing trips-expedition mountaineering. He has more than 50 lead-expeditions to the commercial high altitude mountaineers and guides in the Cordillera Blanca, Cordillera Huayhuash and including other countries in South America as well as in the alps in Europe and Canada. Since 2005 he led the company Peru Expeditions Tours together with his father Juventino Martin Albino Caldua a mountain guide member of AGMP-UIAGM, in Peru his travel agency is leader in professionally managed expeditions in the Cordillera Banca and Huayhuash.

## EDUCATION HISTORY



### Bachelor of Science in Tourism

- Liceo 2002 Jorge Basadre Grohmann en Huaraz
- Formación/estudió Centro de Estudios de Alta Montaña (CEAM), Escuela de Guías de Montaña de 2006 a 2008

## LANGUAJE



- Intermediate English language course VII "Language Center of the House of Guides" (2006 to 2008), Monday to Friday from 08:00 a.m. to 9:30 a.m. at the House of Guides – School of Mountain Guides, Geneva Park 28G – City of Huaraz, Ancash – Peru



- German course Module 1 to 4 (from October 17, 2011 to March 26, 2012), Monday to Thursday from 08:15 to 12:15 at the VHS-Bildungszentrum, Schlossergasse 8-10 city Frankenthal – Germany

# WORK EXPERIENCE



2005 - 2024 **Mountain Guide and tour leader** of "**Peru Expeditions Tours**" and different



Base Jumb by **Red Bull Mr. Valery Rozov** Huascarán South (6757 meters Lead by Eric Albino on 2017)



A tour leader by **BergSpechte Mr. Edi Koblmüller** travel agency from Austria (2005-2024)



A tour leader by **Suedamerika Tours Mr. Thomas Wilken** travel agency from Germany (2009-2024)



A tour leader by **7 Summits Club Mrs. Lubmila and Mr. Alexander** travel agency from Russia (2015-2024)



A tour leader by **Turismo del Desierto Mr. Christian Schöttle** travel agency from Germany (2014-2024)



A tour leader by **Explore-Share Mr. Nicolas Vandepaer** community platform from Belgium/Argentina (2013-2024)



A tour leader by **Alcosta Rica Mr. Armin Liedl** travel agency from Costa Rica (2006-2024)



A tour leader by **Mountaineering Association of Vojvodina Mr. Milivoj Erdeljan** Association from Serbia (2013-2024)



A tour leader by **Eco Field trips Mr. Ronen Raz** travel agency from Israel (2005-2024)



A tour leader by **Project Cordillera Mr. Sam Williams** travel agency from England (2016-2024)



A tour leader by **Namaste Natureza Mr. Alecio Nunes** travel agency from Brazil (2015-2024)



A tour leader by **Mr. Arnold Jacobs** Accompagnateur en Montagne UIMLA - Canada (2015-2024)



A tour leader by **Berie Swiss Alpine School - Die Schweizer BergsSportSchule Mr. Hermann Berie** from Switzerland (2014-2024)



A tour leader by **Kožich Guide Mr. Kožíšek Libor** Czech Republic (2014-2024)



### SummitClimb

A tour leader by **Summit Climb Mrs. Magdalena Wilczek & Mr. Felix Berg** German company (2015-2024)



A tour leader by **Hypoxico Inc. Altitude Training Systems AG** in Cerro Aconcagua from USA (2009-2024)



A tour leader by **Naturfreunde Österreich Mr. Helmuth Preslmaier** Austrian Mountain Club from Austria Mountain Club



A tour leader by **Ian Taylor Trekking - Luxury Trekking** Itineraries Ian Taylor from USA, climbed Everest (2023-2024)



A tour leader by **8000 Club Mr. Alexander Abramov** from Russia, climbed Everest x 14 times (2005-2024)

Rustic Pathways™

A tour leader by **Rustic Pathways | Travel. Education. Philanthropy. High school | Gap | Private** Groups from USA (2018-2024)



A tour leader by **Deutscher Alpenverein (DAV)** German Mountain Club / Summit Club from Germany



A tour leader by **Österreichischer Alpenverein** Mr. Johann Fleischandlerl from Austria Mountain Club (2015-2024)



A tour leader by Massimo REISEN  
 We create your adventure! from  
 Germany (2019-2024)  
**massimo-reisen.**



A tour leader by 4challenge:  
 Wyprawy górskie, trekking górski  
 from Poland (2023-2024)  
**4challenge**



A tour leader by Climbing /  
 Mountaineering · Trekking · Ski-tour  
 · Adventures · Freeride · Rafting from  
 Russia (2023-2024) **Alpindustria**





## EDUCATION AND TRAINING COURSE AS A GUIDE



**Centro de Estudios de Alta Montaña (CEAM) – School of mountain guides in Peru**

Eric did his Education and training course as a aspirant guide by: **CEAM** from 2006 to 2008

GOBIERNO REGIONAL DE ANCASH

GOBIERNO REGIONAL DE ANCASH

Carné de Guía Oficial de Turismo Especializado  
N° 056-2022-DIRCETUR-A

Carné de Guía Oficial de Turismo  
N° 418-2022-DIRCETUR-A

**ALBINO LLIUYA  
ERIC RAUL**

DNI N° 42566926



**ALBINO LLIUYA  
ERIC RAUL**

DNI N° 42566926



Fecha de vigencia : INDETERMINADA  
N° de RUC : 10425669261  
Inst. Educativa : INSTITUTO DE EDUCACIÓN PRIVADO E.F. E.I.R.L. - AREQUIPA  
Act. especializada : ALTA MONTAÑA  
Idioma : ALEMAN  
Asociación : ASOCIACIÓN DE GUÍAS OFICIALES ESPECIALIZADOS EN MONTAÑA DE ANCASH - AGOEMA

Fecha de vigencia : INDETERMINADA  
N° de RUC : 10425669261  
Inst. Educativa : I.E.S.T.P. "ELMER FAUCET - EF"  
Idioma : INGLES  
Asociación : ASOCIACIÓN DE GUÍAS OFICIALES ESPECIALIZADO EN MONTAÑA DE ANCASH - AGOEMA

HUARAZ, 31 DE AGOSTO DE 2022

HUARAZ, 01 DE JULIO DE 2022

GOBIERNO REGIONAL DE ANCASH  
LIC. LIZ XIOMARA DURÁN LEÓN  
DIRECTORA REGIONAL DE COMERCIO EXTERIOR Y TURISMO



GOBIERNO REGIONAL DE ANCASH  
LIC. LIZ XIOMARA DURÁN LEÓN  
DIRECTORA REGIONAL DE COMERCIO EXTERIOR Y TURISMO



DIRECCIÓN REGIONAL DE COMERCIO EXTERIOR Y  
TURISMO DE ANCASH

DIRECCIÓN REGIONAL DE COMERCIO EXTERIOR Y  
TURISMO DE ANCASH

# I WAS A GUIDE IN THE FOLLOWING TOURIST PLACES

## ▲ Nevado Alpamayo (5957 m) ----- > 25 x Time



Photo made by Quebrada Cedros Alpamayo



The direct French route, photo taken from Hight Camp of Alpamayo



The Alpamayo high camp above 5300 meters

## ▲ Nevado Huascaran Sur (6768 m) ----- > 20 x Time

Nevado Huascaran Sur (6768 m) normal route and route Escudo (direct and technical sign-route), MAMMUT Project 150 years anniversary Huascaran North Peak (6655 m)



Nevado Huascaran South and North



Photograph made from a plane the



Huascaran the two North and South

## ▲ Nevado Tocllaraju (6034 m) ----- > 41 x Time

Nevado Tocllaraju (6034 m) normal route & record Climbing west side in 2 days



The Nevado Tocllaraju route, the west face made in two days by Eric



The two routes of the Nevado Tocllaraju the normal route and the west face



The two routes of the Nevado Tocllaraju the normal route and the west face

## ▲ Nevado Ranrapalca (6162 m) open new route -- > 1 x Time

Nevado Ranrapalca (6162 m) new route south valley Cojub



The different marked routes of Nevado Ranrapalca



The different marked routes of Nevado Ranrapalca



New route made by Eric Albino the south face of Nevado Ranrapalca via Quebrada Cojub

**▲ Nevado Urus Central** (5495 m) open new route -- > 1 x Time

Nevado Urus central (5495 m) new direct route south



The Nevado Urus classic climbing route



The Nevado Urus climbing by Eric Albino



New route through Eric Albino west face Nevado Urus

**▲ Nevado Chopicalqui** (6354 m) ----- > 26 x Time


Nevado Chopicalqui (6354 m)



The Nevado Chopicalqui the classic route



The Nevado Chopicalqui the classic route



The Nevado Chopicalqui the classic route

**▲ Nevado Palcaraju Central** open new route -- > 1 x Time

Nevado Palcaraju central (6264 m)



The Nevado Palcaraju a technical snowfall over 6 thousand



The Nevado Palcaraju climbing route in the mountain guides course



The Nevado Palcaraju a very difficult and technical mountain

**▲ Nevado Ishinca** (5530 m) ----- > 60 x Time

Nevado Ishinca (5530 m)



The Nevado Ishinca the classic route



The Nevado Ishinca the classic route from the summit



The Nevado Ishinca the classic route close to the summit

▲ **Nevado Vallunaraju** (5686 m) ----- > 50 x Time

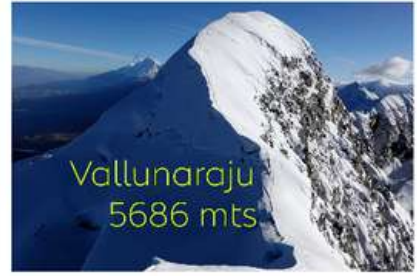
Nevado Vallunaraju (5686 m)



The Nevado Vallunaraju a classic



The Nevado Vallunaraju close to the top



The Nevado Vallunaraju a classic

▲ **Nevado Pisco** (5752 m) South Face --- > 1 x Time, Normal Route--- > 52 x Time

Nevado Pisco (5752 m) normal route and direct route South Face



The Nevado Pisco a classic mountain to climb



The Nevado Pisco the south face climbed by Eric Albino



From the summit of Nevado Pisco

▲ **Nevado Diablo Mudo** (5300 m) ----- > 30 x Time

Nevado Diablo Mudo (5300 m) & Puma Rinri (5450 m) in the Huayhuash



The Nevado Diablo Mudo in the Cordillera Huayhuash



The Nevado Diablo Mudo in the Cordillera Huayhuash



The Nevado Diablo Mudo in the Cordillera Huayhuash

▲ **Nevado Maparaju** (5325 m) ----- > 5 x Time

Nevado Maparaju (5325 m)



The Nevado Maparaju a good mountain for acclimatization



The Nevado Maparaju from the top



The Nevado Maparaju climbing close to the top



▲ **Nevado Andavite** (5518 m) ----- > 1 x Time

Nevado Andavite (5518 m)



The Nevado Andavite a long route mountain



The Nevado Andavite glacier on the route



The Nevado Andavite in the Cordillera Blanca

▲ **Nevado Quitaraju** (6036 m) ----- > 6 x Time

Nevado Quitaraju (6036 m)



The Nevado Quitaraju a classic mountain



The Nevado Quitaraju the route to the top



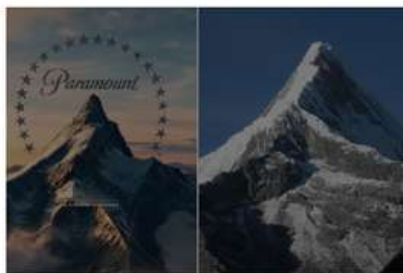
Nevado Quitaraju is a neighboring mountain of Alpamayo

▲ **Nevado Artesonraju** (6025 m) ----- > 5 x Time

Nevado Artesonraju (6025 m)



The Nevado Artesonraju climbing the wall



Did you know that Nevado Artesonraju is the logo of the famous Paramount Pictures



The Nevado Artesonraju photo made from the Quebrada Santa Cruz

▲ **Nevado Huarapasca** (5450 m) ----- > 12 x Time

Nevado Huarapasca (5450 m)



The Nevado Huarapasca a technical mountain



The Nevado Huarapasca seen from the Pastoruri Glacier



Nevado Huarapasca from the summit

▲ **Nevado Jampa/Campa** (5400 m) ----- > 5 x Time

Nevado Jampa/Campa (5400 m)



The Nevado Jampa a mountain with easy access



The Nevado Jampa on the way to the top



Reaching the summit of Nevado Jampa

▲ **Nevado Chachani** (6057 m) ----- > 11 x Time

Volcano Chachani (6057 m)



From the top of the Chachani Volcano



Climbing the Chachani Volcano



Climbing the Chachani Volcano close to the top

▲ **Volcano Misti** (5822 m) ----- > 1 x Time

Volcano Misti (5822 m)



Misto volcano climbing close to the summit



Misto volcano a picture fro Arequipa City



Misto volcano a picture fro Arequipa City

▲ **Volcano Coropuna** (6377 m) ----- > 1 x Time

Volcano Coropuna (6377 m)



The volcano Coropuna photo made from a plane



The volcano Coropuna on the way to the moraine camp



The volcano Coropuna the highest top in the Arequipa region

▲ **Nevado Ausangate** (6377 m) ----- > 1 x Time

Nevado Ausangate (6384 m)



The Nevado Ausangate the ridge



The Nevado Ausangate the classic route to the summit



The Nevado Ausangate the apu of the Cordillera Vilcanota

▲ **Nevado Mateo Contrahierba** (5150 m) ----- > 80 x Time

Nevado Mateo Contrahierba (5150 m)



The Nevado Mateo a mountain of easy ascent



The Nevado Mateo climbing with our customers



The Nevado Mateo a great picture of the top

▲ **Cerro Vinicunca - Rainbow Mountain** (5150 m) ----- > 20 x Time

Cerro Vinicunca - Rainbow Mountain (5150 m)



Vinicunca Rainbow Mountain from the summit



The mountain Rainbow Mountain from the summit



Vinicunca Rainbow Mountain, a beautiful mountain with easy ascent

▲ **Nevado Rajuntay** (5477 m) ----- > 5 x Time

Nevado Rajuntay (5477 m)



The Nevado Rajuntay a good mountain to train



The Nevado Rajuntay from the moraine camp



The Nevado Rajuntay from the glacier

▲ **Volcano Ampato** (6288 m) ----- > 1 x Time

Volcano Ampato (6288 m)



The Ampato volcano a long distance ascent



The Ampato volcano from the top



The Ampato volcano on the way for climbing

**Ecuador**

▲ **Volcano Chimborazo** (6310 m) ----- > 15x Time

Volcano Chimborazo (6310 m)



The Chimborazo volcano is the highest in Ecuador



The Chimborazo volcano the route for climbing



The Chimborazo volcano is a great peak to climb

▲ **Volcano Cotopaxi** (5897 m) ----- > 21 x Time

Volcano Cotopaxi (5897 m)



The Cotopaxi volcano showing the route for climbing



The Cotopaxi volcano is a very beautiful mountain



The Cotopaxi volcano the crater the full circle

▲ **Volcano Cayambe** (5790 m) ----- > 5 x Time

Volcano Cayambe (5790 m)



The Cayambe volcano a good alternative to climb



The Cayambe volcano photo from the top



The Cayambe volcano the classic climbing route

## ▲ Volcano Iliniza Norte and South

Volcano Iliniza Norte and South (5126 m)



The volcano Iliniza a beautiful mountain for acclimatization



The Iliniza volcano reaching the summit with clients



The Iliniza volcano reaching the summit behind us the Iliniza Sur

## ▲ Volcano Antisana (5758 m) ----- > 3 x Time

Volcano Antisana (5758 m)



Antisana is an active stratovolcano, located in northern Ecuador



Ascending the Antisana Volcano



The Antisana Volcano Belonging to the Andes mountain range

## ▲ Volcano Guagua Pichincha (4784 m) ----- > 30 x Time

▲ Volcano Guagua Pichincha (4784 m)



The Pichinchas Massif is a group of hills and volcanoes in Ecuador



The Guagua Pichincha located in the capital of the country of Ecuador



The Guagua Pichincha is a good option for acclimatization

## ▲ Volcano Rucupichincha (4698 m) ----- > 25 x Time

Volcano Rucupichincha (4698 m)



The Pichinchas Massif is a group of hills and volcanoes in Ecuador



The Pichincha volcano has two peaks

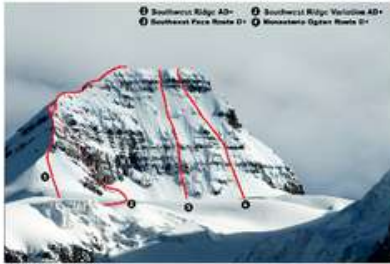


The Rucu Pichincha is the ideal mountain in Ecuador to start the acclimatization process

# Bolivia

## ▲ Mountain Condoriri Summit "Cabeza de Condor" (5648m) -- > 5 x Time

Mountain Condoriri Summit "Cabeza de Condor" Direct Route (5648m)



The different routes of the Condoriri mountain



The direct route made by Eric Albino



Nevado Condoriri is a mountain in the Cordillera Real of Bolivia

## ▲ Mountain Huayna Potosi (6088 m) ----- > 25 x Time

Mountain Huayna Potosi normal route (6088 m)



The different routes of the Huayna Potosi mountain



Descending after the summit of Huayna Potosi mountain



Huayna Potosi, sometimes spelled Wayna Potosi, is a mountain in western Bolivia.

## ▲ Volcano Acotango (6052 m) ----- > 25 x Time

Volcano Acotango (6052 m)



Cerro Acotango is a stratovolcano located on the border of Bolivia and Chile



From the summit of the Acotango volcano, a spectacular view



Ascending the Acotango volcano an excellent day

## ▲ Mountain Illimani (6462 m) ----- > 10 x Time

Mountain Illimani (6462 m)



The Illimani is a snow-capped mountain in the Bolivian Andes



Located near the city of La Paz. With 6,460 meters



The Nevado Illimani is a beautiful mountain

## ▲ Pequeño Alpamayo

Pequeño Alpamayo (5410 m) direct route



The Little Alpamayo, named for its resemblance to the lesser-known face of the Peruvian Alpamayo



The Little Alpamayo; The second most popular mountain in Bolivia



Each of these summits will give us unbeatable views and a high mountain experience

## ▲ Volcano Pomerape (6282 m) ----- > 3 x Time

Volcano Pomerape (6282 m)



The Pomerape volcano is a stratovolcano that lies between the border of Bolivia and Chile



The Pomerape Volcano (Puma Summit in Aymara), located in the Chilean highlands



The Pomerape volcano, the immediate neighbor of the Parinacota volcano, is a beautiful mountain nestled in the middle of the Chilean-Bolivian highlands

## Chile

## ▲ Volcano Ojos del Salados (6893 m) ----- > 21 x Time

The highest volcano in the world Ojos del Salados (6893 m)



Ojos del Salado from the international highway (view from the north)



An expedition to Ojos del Salado, the highest volcano in the world



The Ojos del Salado volcano is a project of the 7 highest volcanoes in the world

## ▲ San Pedro de Atacama - Exploring the city

San Pedro de Atacama - Exploring the city (2440 m)



San Pedro de Atacama is a Chilean commune located in the province of El Loa



Archaeological Capital of Chile and typical zone, San Pedro de Atacama



San Pedro de Atacama is the starting point to explore unique landscapes between valleys, desert, salt flats, geysers, lagoons and volcanoes

## ▲ Laguna Verde - Climbing Cerro San Francisco (6018 m) --- > 11 xTime

Laguna Verde - Climbing Cerro San Francisco (6018 m)



The Cerro San Francisco is a good one for a good acclimatization before climbing the Ojos del Salado Volcano



Cerro San Francisco measures about 4940 meters high



It is located in the Metropolitan Region, in Chile, to be more exact in the Cajón del Maipo

## ▲ Camp Atacama - Trekking up to Refugio Tejos

Camp Atacama - Trekking up to Refugio Tejos (5820 m) - Return to Camp Atacama



Tejos Refuge Route - Ojos del Salado Crater Hiking in Tamberia,



Tejos Refuge Route - Trekking on the way to Ojos del Salado



Our camping on Tejos Containers are close to our camp

## ▲ Laguna Verde - Climbing Cerro Vicuñas

Laguna Verde - Transfer Refugio Atacama (5200 m) - Climbing Cerro Vicuñas (6067 m)



Cerro Vicuña, Copiapo, Copiapó Province, Atacama Region, Chile



Cerro Vicuña is a good option for acclimatization, good physical resistance is needed



Cerro Vicuña hill is on the route to Ojos del Salado for training

## ▲ Region Putre - Cerro Surunche

Region Putre - Cerro Surunche (3878 m)



The Cerro Surunche and the Cerro Cruz can be climbed directly from the site



The thermal baths of Jurasi are not far and offer fantastic hiking peaks



Enjoy the views from the Surunche hill with this trekking route. You will get to know a unique mountain where various ceremonies are held



# Argentina

## ▲ Cerro Aconcagua (6850 m) ----- > 3 x Time

Cerro Aconcagua up to (6850 m) The highest peak in South America



From the Plaza de Mulas del Aconcagua camp in the photo Eric Albino



Aconcagua is a mountain located in the department of Las Heras, in the province of Mendoza



Mount Aconcagua is the highest peak on the South American continent

## In the Alps / Europe

### Italy

## ▲ Ortler via Hintergrat (3905 m), Südtirol ----- > 1 x Time

September / 2015 - Ortler via Hintergrat (3905 m), Südtirol



The Ortler is considered one of the most important mountains of the Eastern Alps



All routes to the summit are challenging climbs route by Eric Albino



Ortler is the highest mountain in South Tyrol. With 3905m, it's not a 4000er, but its ascent through the normal route is extremely varied and exciting

## ▲ Verschiedene Kletterrouten am Gardasee (65 m) ----- > 11 x Time

2015 / 2016 - Verschiedene Kletterrouten am Gardasee (Aprodite / Porci del Ai, Moonbears, Luna de argentea, Fiaba del Bosco, Il mercurio serpegiante, Il Scalette del Indria)



Climbing around Arco on Lake Garda and in the Dolomites



The northern part of Lake Garda boasts an unbelievable variety of beautiful climbing areas



Climbing on Lake Garda is very diverse, as there are countless climbing routes in almost all levels of difficulty in the Lake Garda region

## ▲ Klettern Tannheimer

April / 2016 - Klettern Tannheimer - Via Anita



Translation of the Inglés-Tannheim is a municipality in the district of Reutte in the Austrian state of Tirol



Holiday in the Tannheimer Tal in Tyrol - Enjoy your holiday in the Tannheimer Tal on the border to the Allgäu. ✓Official website of the Tourist Board



Explore the major sites that are in the Tannheimer Tal. Visit a lot of 20 más bonitos en tu próxima ruta de senderismo o ciclismo

## ▲ Klettern Gindlkante (168 m) ----- > 1 x Time

May / 2017 - Klettern Gindlkante



Gindl Kante-Puergg-Klettern-Austria; 04/16/2017. Character: Very nice edge climbers on the Jungfrausturz on solid rock throughout



The Gindl Edge. A culmination of a massive climbing week with a super cool climbing partner



The longest route here is the Gindl Kante, 6+. The upper half of the 13 pitches in particular presents itself as a true picture book line

## ▲ Macizo del Monte Rosa (4634 m) ----- > 3 x Time

May / 2017 - Macizo del Monte Rosa (4634 m)



The Monte Rosa massif is a mountainous massif found in the Italian regions of Piedmont and Valle d'Aosta and in the Valais canton of Switzerland.



It is in the eastern part of the Pennine Alps, in the same mountain range as the Matterhorn



The Monte Rosa tour, an accessible and appealing destination for vacations

# Austria

## ▲ Schneeberg

April / 2012 - Schneeberg (1051 m)



The Schneeberg, with its 2076 m high Klosterwappen summit, is the highest mountain in Lower Austria



The Schneeberg is a non-technical climb that thanks a lot to a client took me to know it, Memories of Eric Albino



The Schneeberg, with its 2076 m high Klosterwappen summit, is the highest mountain in Lower Austria

## ▲ Großes Wiesbachhorn via Kaindlgrat (3564 m) ----- > 1 x Time

October / 2015 - Großes Wiesbachhorn via Kaindlgrat (3564 m)



The route via Heinrich-Schwaiger-Haus and Kaindlgrat is varied, very impressive in terms of landscape, but requires mountaineering experience



The most beautiful ascent to the Große Wiesbachhorn is via the Kaindlgrat. The Great Wiesbachhorn is one of the ten highest peaks



You start the tour on Grosses Wiesbachhorn by Kaindlgrat in Kaprunertal, the valley which is reachable by car from the north, from the valley of Salzach.

## ▲ Wildspitze über Breslauer Hütte

October / 2015 - Wildspitze über Breslauer Hütte (3770 m)



Climbing Wildspitze requires two days in this case. There is a shorter alternative due to the presence of the Pitzaler Glacier cableway system



The route from the Breslauer Hut is the most popular route to climb it. As a result, you can expect to see quite a few people on the mountain during the summer



Wildspitze, with its 3770 meters, is the highest mountain in the Otztal Alps and North Tyrol

## ▲ Skitour – Großglockner (3798 m) ----- > 1 x Time

May / 2016 - Skitour – Großglockner (3798 m)



Climbing the Grossglockner can be an easy climb or a technical traverse



The climb from Kais is just over 1,500 meters to the high mountain lodge and takes about five hours by Eric Albino



Climbing Grossglockner is on the wish list of many, many climbers all over the world and many of them who have climbed it did so along the normal route

## ▲ Schönfeldspitze (2653 m) ----- > 1 x Time

October / 2016 - Schönfeldspitze (2653 m)



Schönfeldspitze is, with an elevation of 2,653 m, the second highest mountain in the Steinernes Meer



A subrange of the Berchtesgaden Alps. It is located in the Austrian state of Salzburg



The Schönfeldspitze peak comes highly recommended for a detour. Its large wooden cross is known well beyond the borders of Salzburg

## Germany

## ▲ Zugspitze (2962 m) ----- > 1 x Time

April / 2012 - Zugspitze (2962 m)



The Zugspitze is, at 2,962 meters, the highest mountain in Germany



It belongs to the Northern Limestone Alps and the Mieming and Wetterstein Mountains



The Zugspitze marks the border between Germany and Austria

## ▲ Watzmannüberschreitung (2713 m) complete circuit in 1 day ----- > 1 x Time

September / 2015 - Watzmannüberschreitung (2713 m)



One of the most beautiful crossings in the Eastern Alps. At 2713 meters



The Watzmann is the second highest mountain range in German



It has three peaks (Hocheck - Mittelspitze - Südspitze) that are exceeded

## Switzerland

## ▲ Versuch Cervino / Matterhorn bis 4,478 m via Zermatt ----- > 3 x Time

October / 2015 - Versuch Cervino/Matterhorn bis (4478 m) climbed 3 times on the Zermatt side



Mount Cervino, Matterhorn, Mont Cervin or Le Cervin or Hore or Horu is possibly the most famous mountain in the Alps for its spectacular pyramid shape



Its summit, at 4,478 meters, is the fifth highest peak in the Alps



The Matterhorn and Switzerland are inextricably linked. This giant mountain with a pyramidal shape and very difficult to climb

## ▲ National Park Paklenica: Rock Climbing

November / 2016 - National Park Paklenica: Rock Climbing different routes



Paklenica National Park is located in the karst canyon of the Paklenica River in Starigrad



Croatia is an Eastern European country with a long coastline on the Adriatic Sea. It incorporates more than 1,000 islands and is crossed by the Dinaric Alps



Paklenica is the most famous and best place to go rock climbing in Croatia, which is located close to Zadar

## Slovenia

### ▲ Triglav(2864 m), via Tomineksteig and Bambergerweg ----- > 1 x Time

November / 2016 - Triglav (2864 m), via Tomineksteig and Bambergerweg



Triglav is the highest mountain in Slovenia, it is located in the Alps and measures 2,864 m in altitude



Triglav National Park (Slovenian: Triglavski narodni park) is the only national park in Slovenia



Triglav peak is located 2864 meters high from the Eric Albino summit

## France

### ▲ Mont Blanc route (4809 m) ----- > 1 x Time

August / 2017 - Mont Blanc (4809 m)



Mont Blanc, the highest peak in Western Europe



Mont Blanc (Monte Bianco, or Bianco in Italian), is the highest peak in Western Europe and one of the best known in the Alps



At 4,808 m above sea level, it is the highest in Western Europe and is known on the Italian side as Monte Bianco

## Letter of recommendation

Linz, 15.11.2012

Die Bergspechte Outdoor Reisen und Alpenschule Edl Koblmüller GmbH, Linz, is an Austrian outdoor-company specialized in organizing trekking-tours, expeditions, mountainbike-tours and mountaineering courses since 35 years all around the world.

Mr. Eric ALBINO, professional mountain guide, is working for our company since 8 years. We deeply trust in his abilities of guiding treks, expeditions and mountainbike tours in Peru, he is one of the head guides of the company for our Peru tours.

His record of tours, treks and expeditions, which he was leading for us, includes:

### **Treks:**

Cordillera Blanca + Toclaraju 2005, 2006, 2007, 2008, 2009, 2010, 2012  
Cordillera Huayhuash 2008, 2010, 2012

### **Expedition:**

Alpamayo/Huascarán 2011

### **MTB Tour:**

Huascarán-Circuit 2008

We recommend Mr. Eric Albino as a highly professional tour guide.



Mr. Edl Koblmüller  
director  
DIE BERGSPECHTE



Mrs. Ulrike Seidel  
general manager  
DIE BERGSPECHTE

## CONSTANCIA DE EGRESADO

**EL QUE SUSCRIBE, DIRECTOR GENERAL DEL INSTITUTO DE EDUCACIÓN SUPERIOR TECNOLÓGICO PRIVADO "CENTRO DE ESTUDIOS DE ALTA MONTAÑA";**

### HACE CONSTAR:

Que, el Señor Eric Raul ALBINO LLIUYA identificado con DNI N°42566926, es **EGRESADO** de la Carrera Profesional Técnica de **GUÍA OFICIAL DE MONTAÑA**, habiendo culminando los seis semestres académicos, en el Instituto de Educación Superior Tecnológico Privado "Centro de Estudios de Alta Montaña" - Huaraz.

Se otorga la presente constancia a solicitud del interesado para los fines que estime por conveniente.


Huaraz, 03 de agosto de 2012.





**Berg- & Schiführerverband**

*Steiermark*



Eric Albino Lliuya

Pasaje Santa Teresa #133-Nueva Florida

02000 Huaraz

Peru

Maurach, 15.10.2016

**Confirmation First Aid Training**

Mr. Eric Albino Lliuya, born 01.07.1984  
take the first aid training with the Styrian Mountain- and Ski guides  
in the Red Cross authority Schladming  
on 15. Oktober 2016.

Best regards

Gerlinde Stickler

President of the Styrian Mountain- and Ski guides





Dear Sir or Madam

We herewith confirm that

**Eric Albino**

was part of the Biggest Peak Project in History that celebrated the 150th anniversary from Mammüt.

During the project 150 teams climbed 150 peaks worldwide.

Eric Albino acted as the team leader from the "Peruvian Team" that climbed the Huascarán in Peru from 23<sup>rd</sup> to 27<sup>th</sup> June 2012.

Best regards, Kathrin Malzach

Mammüt Sports Group AG

Birren 5

5703 Seon

Switzerland

[www.mammüt.ch/peakproject](http://www.mammüt.ch/peakproject)





PERÚ

Ministerio de Salud

UNIDAD DE GESTION  
DE RIESGO POR  
DESASTRES - RSHSUR



# CONSTANCIA

Otorgado A: ERIC RAÚL ALBINO LLIUYA

Por concurrir en calidad de **INSTRUCTOR** en el **CURSO TALLER DE LOTE DE CUERDAS PARA RESCATE DIRIGIDO A BRIGADISTAS DE SALUD**, realizado del 20 al 22 de setiembre de 2022, en las inmediaciones de la quebrada de Llaca - Independencia - Huaraz - Ancash. Valor curricular: 36 horas académicas.

Huaraz, Noviembre de 2022

GOBIERNO REGIONAL DE ANCASH  
DIRECCION REGIONAL DE SALUD ANCASH  
RED DE SALUD HUAYLAS SUR  
*Victor Avila*  
LIC. VICTOR AVILA ACUNA  
C.E.P. 50691  
DIRECTOR EJECUTIVO

**DIRECTOR EJECUTIVO  
DE LA R.S.H.SUR**

GOBIERNO REGIONAL DE ANCASH  
DIRECCION REGIONAL DE SALUD HUAYLAS SUR  
*María Kristiyan*  
MG. Kristiyan Inés Quiljano  
C.E.P. 50692  
COORDINADORA DE INVESTIGACION

**DIRECTORA  
DE LA ODI - RSHSUR**

GOBIERNO REGIONAL DE ANCASH  
DIRECCION REGIONAL DE SALUD ANCASH  
RED DE SALUD HUAYLAS SUR  
*Gladys Huaman Maguina*  
Gladys Huaman Maguina  
Coordinadora de Capacitación  
DNI: 31912759

**RESP. UNIDAD DE  
CAPACITACION**

GOBIERNO REGIONAL DE ANCASH  
DIRECCION REGIONAL DE SALUD  
DIRECCION DE REGULACION Y CONTROL ED  
*Mariela Quispe Vasquez*  
LIC. ENI MARIELA QUISPE VASQUEZ  
C.E.P. N° 37937

**DIRECTORA  
DPCED-DIRESA**

## DIRECCIÓN DE COMERCIO EXTERIOR Y TURISMO DE ANCASH

Registro N° 005-2022- DIRCETUR- A

DE CONFORMIDAD CON EL RESOLUCIÓN N°003 – 2021- GRA/DIRCETUR-DR, LA DIRECCIÓN REGIONAL DE COMERCIO EXTERIOR Y TURISMO DE ANCASH, EXPIDE:

### INSCRIPCIÓN - ACREDITACIÓN DE SELLO SAFE TRAVELS COMO GUÍAS OFICIALES DE TURISMO

SE OTORGA EL SELLO SAFE TRAVELS A:

# ERIC RAUL ALBINO LLIUYA

*Por el cumplimiento de los lanzamientos sanitarios en los servicios del Destino Cordillera Blanca; ante el COVID - 19, así como los términos y condiciones planteados por el Consejo Mundial de Turismo - WTTC y el Ministro de Comercio exterior y Turismo - MINCETUR.*

Huaraz, 18 de Julio del 2022

**Safe  
travels**

by

WORLD  
TRAVEL &  
TOURISM  
COUNCIL



Destino  
Cordillera  
Blanca



January 7<sup>th</sup>, 2012

To Whom It May Concern

It is a true please for me to write this letter of recommendation for Eric Albino, on the past years we have worked together on the mountains of Peru and Ecuador.


*Peru: Cordillera Blanca + Tocllaraju 2005, 2006, 2007, 2009.*

*Ecuador: La Cordillera Volcania 2008 - Guguapichincha, Rucupichincha, Pasochoa, Illiniza Norte, Cotopaxi & Chimborazo.*

Erick is an excellent guide, a natural leader, very responsible and hard working person. Due his huge experience on outdoors sports plus the way he works, he transmit safety and confident to the customers on every situation on the mountain.

I highly recommend Erick without doubts as a professional mountain guide. I fact, I can thing a few guides who I would recommend as highly. Please contact me if there anything else I can do on his behalf.

Sincerely,

A handwritten signature in blue ink, appearing to read "AL" or "Armin Liedl".

Armin Liedl

AlCostaricaTours

General Manager

Email: armin@alcostarica.com



**AGENCIA DE VIAJES Y TURISMO PERUVIAN MOUNTAINS E.I.R.L.  
CURSO DE SEGURIDAD Y RESCATE EN ALTA MONTAÑA**

*Certificado*

Otorgado a: **ERIC RAUL ALBINO LLIUYA**  
Por haber participado satisfactoriamente en el **CURSO DE SEGURIDAD Y RESCATE EN MONTAÑA**,  
realizado del 05 al 07 de abril en el valle de Ilaca - Nevado Vallunaraju en calidad de **ASISTENTE**

Huaraz, Abril del 2024

PERUVIAN MOUNTAINS E.I.R.L.  
Agencia de Viajes Turismo  
RUC: 20408115087  
*[Signature]*  
Norie Rodolfo Reyes Oropeza  
GENERAL MANAGER

PERUVIAN MOUNTAINS E.I.R.L.  
RUC: 20408115087

*[Signature]*  
GOBIERNO REGIONAL DE ANCASH  
LIC. FERNANDO ALBERTO ZEBALLOS CAMPOS  
DIRECCIÓN REGIONAL DE COMERCIO EXTERIOR Y TURISMO

LIC. FERNANDO ALBERTO ZEBALLOS CAMPOS  
Director Regional de Comercio Exterior y Turismo

N° 014



## CERTIFICA

Que, que el **Sr. Eric Raul Albino Lliuya**, realizo la exposición "HUASCARÁN – RUTAS EXTREMAS", durante la realización del VII Festival Internacional de Cine de Montaña y Medio Ambiente (INKAFEST), desarrollado en la ciudad de Lima, en el mes de setiembre del 2011

Se expide la presente como acreditación de la presentación desarrollada de muy alto nivel, a solicitud del interesado.

Lima, 05 de Octubre del 2012

Sr. Iván Canturín Cuntti  
**Director INKAFEST**



# NAMASTE NATUREZA & CIA

[www.namastenatureza.com.br](http://www.namastenatureza.com.br) // [namaste@namastenatureza.com.br](mailto:namaste@namastenatureza.com.br) // Tel: (5511) 2955.0886

Servicios prestados:

Informamos que Eric Albino Lliuya ha sido guía y prestados un excepcional servicios para nuestra agencia, garantido la seguridad y integridad del grupo.

Haremos otras actividades con Eric y su equipo del total confianza para nosotros.

Saludos Cordiales,

Alécio Nunes  
Namaste Natureza  
(5511) 2955.0886 / 992429250  
facebook: namastenatureza

São Paulo – Brasil



MADVENTURER

Y

THE HIGHLANDS EXPEDITIONS OF SOUTH AMERICA



# Certificado

Otorgado a : Erie Albino

En mérito a su: **Excelente aprovechamiento del curso de Idioma Ingles Avanzado II**

Realizados desde el 12 de abril al 12 de mayo del 2005.

Huaraz - LLupa 12 de mayo del 2005



"ASOCIACIÓN DE GUÍAS DE MONTAÑA DEL PERÚ"

**AGMP**



## "XXVII CURSO NACIONAL DE SEGURIDAD Y RESCATE DE MONTAÑA"

### CERTIFICADO

Otorgado a:..... **ALBINO LLIUYA ERICK** .....

por haber participado satisfactoriamente en el "XXVII CURSO NACIONAL DE SEGURIDAD Y RESCATE DE MONTAÑA" realizado del 26 al 30 de Abril del 2011 en la quebrada de Llaca en calidad de PARTICIPANTE.

Huaraz, 30 de Abril del 2011



LIC. ELIAS VALENZUELA AMADO.  
DIRECTOR REGIONAL DE COMERCIO EXTERIOR Y TURISMO DE ANCASH



SELIO VILLON LOPEZ  
PRESIDENTE DE LA ASOCIACION DE GUÍAS DE MONTAÑA DEL PERÚ



RENZO MORENO ARDILES  
PRESIDENTE DE LA ASOCIACION DE GUÍAS DE MONTAÑA DEL PERÚ-REGION ANCASH

MARCO ARENAS ASPILUEGA  
JEFE DEL PARQUE NACIONAL HUASCARAN



CERTIFICADO N° 113/160 AGMP-RA





# CERTIFICADO

OTORGADO A:

*Eric Raul Albino Lliuya*

Por haber participado como ASISTENTE en la Capacitación denominada "ESTRATEGIAS DE VENTAS DE PRODUCTOS TURÍSTICOS", realizada en la ciudad de Huaraz, el día 16 y 17 de marzo de 2019; organizado por la Dirección Regional de Comercio Exterior y Turismo y la Municipalidad Provincial de Huaraz.

  
Ing. Juan Carlos Morillo  
Gobernador Regional de Ancash

  
  
Lic. Fátima Rodríguez Pizarro  
Directora Regional de Comercio Exterior y Turismo

  
MUNICIPALIDAD PROVINCIAL DE HUARAZ  
Sr. Eliseo Rori Mautino Angeles  
Alcalde de la Municipalidad Provincial de Huaraz



## CERTIFICADO

OTORGADO A:

**ERIC RAUL ALBINO LLIUYA**


Por su participación en calidad de: ..... **APROBADO** .....

En el **I CURSO DE PRIMEROS AUXILIOS EN TURISMO**, organizado por la Asociación de Agencias de Viajes y Operadores de Turismo AAVOTA, en coordinación con la Municipalidad Distrital de Independencia, realizado del 05 al 08 de abril del 2019, con un valor oficial de 60 horas académicas.

Independencia, 08 de abril del 2019

  
Romer Yauri Chirinos  
PRESIDENTE

  
GOBIERNO REGIONAL DE ANCASH  
DIRECCIÓN REGIONAL DE COMERCIO EXTERIOR Y TURISMO  
Lic. Freddy L Rojas Arango  
COORDINADOR REGIONAL

  
GOBIERNO REGIONAL DE ANCASH  
Lic. Fátima Rodríguez Pizarro  
DIRECTORA REGIONAL DE COMERCIO EXTERIOR Y TURISMO

  
GOBIERNO REGIONAL DE ANCASH  
Lic. Carlos G. Carrasco Giraldo  
DIRECTOR GENERAL  
MUNICIPALIDAD PROVINCIAL DE HUARAZ  
"Eliseo Rori Mautino Angeles"



Herrn  
Eric Raul Albino Lliuya  
Udastr. 10  
67227 Frankenthal

Volkshochschule Frankenthal e. V.  
Stephen-Cosacchi-Platz 1  
67227 Frankenthal

Telefon 06233 349203/04  
Telefax 06233 349205  
<http://www.vhs-ft.de>  
E-Mail: [info@vhs-ft.de](mailto:info@vhs-ft.de)

Name: Ute Graf

Datum: 2012-03-30

### Teilnahmebescheinigung

Sehr geehrter Herr Albino Lliuya,

hiermit bestätigen wir Ihnen den Besuch unseres Integrationskurses – Modul 1 bis 4.

#### Integrationskurs – Basis

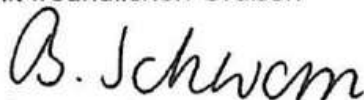
Kursbeginn für Modul 1 war am 17.10.2011 und endete am 21.11.2011.  
Kursbeginn für Modul 2 war am 22.11.2011 und endete am 11.01.2012.  
Kursbeginn für Modul 3 war am 12.01.2012 und endete am 15.02.2012.

#### Integrationskurs – Aufbaukurs

Kursbeginn für Modul 4 war am 16.02.2012 und endete am 26.03.2012.

Alle Kurse fanden jeweils Montag bis Donnerstag, von 08:15 Uhr bis 12:15 Uhr, im VHS-Bildungszentrum, Schlossergasse 8-10, Frankenthal, statt.

Mit freundlichen Grüßen



Bettina Schwan  
Leiterin der Volkshochschule

Unsere Steuer-Nr. 15/658/0425/0



Leitung:  
Bettina Schwan

Geschäftsstelle:  
Ute Graf  
Bettina Wels

Öffnungszeiten:  
Montag bis Freitag, 9:00 – 12:30 Uhr  
Dienstag, 14:00 – 18:00 Uhr  
Donnerstag, 9:00 – 17:00 Uhr

Bankverbindung:  
Sparkasse Rhein-Haardt  
Kontonummer 32748  
BLZ 546 512 40



# CERTIFICADO DE ESTUDIOS DE EDUCACIÓN SUPERIOR TECNOLÓGICA

INSTITUCIÓN EDUCATIVA: INSTITUTO DE EDUCACIÓN SUPERIOR TECNOLÓGICO PRIVADO "CENTRO DE ESTUDIOS DE ALTA MONTAÑA"

El que suscribe:

## CERTIFICA

Que Don (ña): **Eric Raul, ALBINO LLIUYA**

ha cursado las Asignaturas o Unidades Didácticas que abajo se indican en:

### GUÍA OFICIAL DE MONTAÑA

Carrera Profesional



siendo el resultado final de las evaluaciones el siguiente:

ASIGNATURAS O UNIDADES DIDÁCTICAS	CRÉDITOS	CALIFICATIVOS		FECHA DE EVALUACIÓN	OBSERVACIONES
		NROS.	LETRAS		
<b>I SEMESTRE</b>					
ACTIVIDADES (deportes)		13	TRECE	07-08-2006	
ARTE		16	DIECISEIS	07-08-2006	
ECONOMÍA		14	CATORCE	07-08-2006	
EDUCACIÓN CÍVICA Y DEFENSA NACIONAL		15	QUINCE	07-08-2006	
FÍSICA APLICADA		12	DOCE	07-08-2006	
GEOLOGÍA I		13	TRECE	07-08-2006	
INGLÉS I		13	TRECE	07-08-2006	
LENGUAJE I		13	TRECE	07-08-2006	
MATEMÁTICA I		12	DOCE	07-08-2006	
MEDIOS DE COMUNICACIÓN Y ORIENTACION I		13	TRECE	07-08-2006	
ORGANIZACIÓN DE EXPEDICIONES I		12	DOCE	07-08-2006	
QUÍMICA APLICADA		14	CATORCE	07-08-2006	
<b>II SEMESTRE</b>					
ACTIVIDADES		13	TRECE	28-02-2007	
ANÁLISIS DE LA REALIDAD TURÍSTICA		14	CATORCE	28-02-2007	
CONTABILIDAD DE COSTOS Y SERVICIOS TURÍSTICOS I		13	TRECE	28-02-2007	
FÍSICA II		13	TRECE	28-02-2007	
GEOLOGÍA II		15	QUINCE	28-02-2007	
IDIOMA EXTRANJERO II		17	DIECISIETE	28-02-2007	
INVESTIGACIÓN CIENTÍFICA		13	TRECE	28-02-2007	
LENGUAJE II		15	QUINCE	28-02-2007	
MATEMÁTICA II		11	ONCE	28-02-2007	
MEDIOS DE COMUNICACIÓN Y ORIENTACIÓN II		13	TRECE	28-02-2007	
ORGANIZACIÓN DE EXPEDICIONES II		13	TRECE	28-02-2007	
PRIMEROS AUXILIOS I		13	TRECE	28-02-2007	
<b>III SEMESTRE</b>					
ACTIVIDADES		14	CATORCE	06-08-2007	
ÁREAS NATURALES PROTEGIDAS		13	TRECE	06-08-2007	
ECOLOGÍA Y MEDIO AMBIENTE		13	TRECE	06-08-2007	
GEOGRAFÍA DE MONTAÑA TURÍSTICA		12	DOCE	06-08-2007	
GLACIOLOGÍA		12	DOCE	06-08-2007	
INGLÉS TÉCNICO III		16	DIECISEIS	06-08-2007	
INTRODUCCIÓN A LA TOPOGRAFÍA I		13	TRECE	06-08-2007	
LOGÍSTICA DE EQUIPAMIENTO Y DESPLAZAMIENTO I		14	CATORCE	06-08-2007	
PRIMEROS AUXILIOS II		13	TRECE	06-08-2007	
TECNICAS DE ASCENCIÓN		13	TRECE	06-08-2007	

# Certificado

Que se otorga a:

ERIC RAUL ALBINO LLIUYA

por su participación en el programa de capacitación, mejoramiento y calidad del servicio. Modulo Orientación Básica dirigido a Guías Oficiales de Turismo, Guías de Montaña y profesionales en turismo, con 2 sesiones correspondientes a 10 horas lectivas y prácticas. Se expide el presente documento que deja constancia de su valiosa participación.

Huaraz, 09 de Marzo del 2013



Lic. Maricela Cafferata Díaz  
Directora Regional de Comercio  
Exterior y Turismo Ancash



Ing. Klebert Sotomayor Espinoza  
Gerente de Desarrollo Económico  
Gobierno Regional Ancash



Autorizado mediante R.D. N° 04526-2012 UGEL - HZ

# Certificate



This is to certify that **ALBINO LLIUYA, Eric Raul** has successfully completed the **TWELVE BASIC COURSES** in English given by the Language Center of Casa de Guías.

Issued, January 2013, in Huaraz, Perú.



HUARAZ - PERÚ



# 150 years Mammüt

## Insurance coverage

1. I shall take out my own insurance at my own cost throughout the duration of the Activity against accident and illness, as well as against liability claims.
2. By signing this contract, I confirm that I have adequate insurance coverage against accident and illness as well as personal liability insurance and that the premiums have been paid for the duration of the Activity.

## Transfer of image usage rights

1. The Mammüt Sports Group AG and Mammüt Sports Group, Inc. have informed me that publication of photographs/videos taken of me requires a transfer of my image usage rights.
2. I hereby agree irrevocably to the unrestricted publication of such images without limit as to time or place, including for publicity purposes.
3. I have also been informed that the negatives remain the property of the Mammüt Sports Group AG and/or Mammüt Sports Group, Inc., and that any publication by me or a third party of images in which I appear and which have been prepared by Mammüt Sports Group AG and/or Mammüt Sports Group, Inc., will require the express prior agreement of Mammüt Sports Group AG and/or Mammüt Sports Group, Inc.
4. I agree to make no further claims in the event of any publication, either against Mammüt Sports Group AG and/or Mammüt Sports Group, Inc. or any third party (e.g. publisher, ISP, webmaster, etc.).

By appending my signature below, I confirm that I have read and understood all of the foregoing, including, without limitation, the provisions relating to the release, waiver of liability and assumption of risk.

Last name: ALBINO LLIUYA First name: ERIC RAUL

Address / Country: SECTOR J LOTE 3 UNCHUS SIN, ANCASH / PERU

Next-of-kin telephone in emergency: 0051 43 943780600

Place/Date: FRANKENTHAL, 19.3.12 Signature: Empty.

Mammüt - Worldwide Partner of IMFGA





# 150 years Mammüt

## Release, Waiver of Liability, Assumption of Risk and Indemnity Agreement

Please read and fill out information completely. YOU MUST SIGN THIS RELEASE, WAIVER OF LIABILITY, ASSUMPTION OF RISK AND INDEMNITY AGREEMENT (the "Agreement") TO BE ELIGIBLE TO PARTICIPATE IN THE climb of HUASCARÁN to be held in PERU on 28.6.12 (the "Activity").

In consideration of being given the opportunity to participate in the Activity, I, for myself, my personal representatives, assigns, heirs, and next of kin, agree as follows:

1. I acknowledge, agree and represent that I understand the nature of the Activity and that I am qualified, in good health, and in proper physical condition to participate in the Activity.
2. I understand that: (a) the Activity involves risk and dangers of serious bodily injury, including permanent disability, paralysis, and death (the "Risks"); (b) the Risks and dangers may be caused by my own actions or inaction, the actions or inaction of others participating in the Activity, the condition in which the Activity takes place, or the negligence of the Releasees (as defined below); (c) there may be other risks and social and economic losses either known to me or not readily foreseeable at this time; and I fully accept the Risks and all responsibility for any and all losses, costs and damages that I may incur as a result of my participation in the Activity.
3. I agree and warrant that I will examine and inspect the equipment to be used in the Activity and that if I observe any condition which I consider to be unacceptably hazardous or dangerous, I will notify the proper authority in charge of the Activity and will refuse to take part in the Activity until the condition has been corrected to my satisfaction.
4. I hereby release, discharge, and covenant not to sue Mammüt Sports Group AG, Mammüt Sports Group, Inc., Conzetta AG, their subsidiaries, affiliates, shareholders, administrators, directors, managers, agents, officers, partners, volunteers and employees and the guides at the Activity (collectively, the "Releasees" ) from and against any and all liabilities, claims, demands, losses or damages, including the negligence of the Releasees, resulting in personal injury, accidents or illnesses (including death) and property loss arising from the Activity; and I further agree that if despite this Release, Waiver of Liability, Assumption of Risk and Indemnity Agreement, I, or anyone on my behalf, makes any claim against any of the Releasees, I will indemnify, defend and hold each of the Releasees harmless from and against any litigation expenses, attorney fees, loss, liability, damage, or cost which any may incur as a result of such claim.
5. I have read this Agreement, fully understand its terms, understand that I have given substantial rights away by signing it and acknowledge that I have signed it freely and without inducement or assurance of any nature and I intend it to be a complete and unconditional release of all liability of Releasees to the extent permitted by law and agree that if any portion of this Agreement is held to be invalid, the balance, notwithstanding, shall continue in full force and effect.

Mammüt – Worldwide Partner of IMFGA

